

CERTIFIED RECORD OF LAND CORNER MONUMENTATION

History of original corner establishment:

Original survey by Herman D. Gradon, Contract No. 499, 1884. Set a post 4 ft. long, 4 ins. square, 24 ins. in ground for Cor. to Secs. 25, 26, 35 and 36 marked: T8S S25 on NE, R35E S36 on SE S35 on SW, S26 on NW faces with 1 notch on S and E edges;

From Which: A Pine 10 ins. dia. bears N38°E 85 lks. distant marked T8S R35E S25 BT.

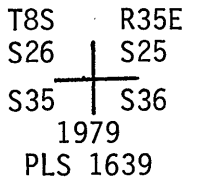
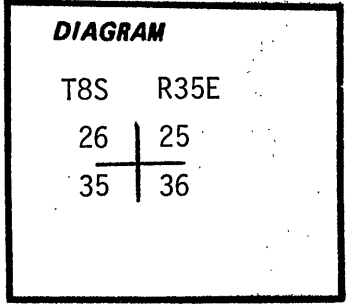
A Pine 7 ins. dia. bears S21°E 79 lks. distant marked T8S R35E S36 BT.

A Pine 10 ins. dia. bears S29°W 85 lks. distant marked T8S R35E S35 BT,

A Pine 4 ins. dia. bears N68°W 100 lks. distant marked T8S R35E S26 BT.

Remonumented by Hanley: Found original BT for Section 26 (windblown). Set 1½ iron pipe with brass cap marked:

New BT: A 6" Fir bears S5°E 78.8 ft., scribed T8S R35E S36 BT. No other trees available.



Description of corner evidence found:

Found corner monument and Fir BT as described by Hanley in 1979.

Description of monument and accessories I established to perpetuate the original location of this corner:

We mark additional BT's as follows:

A 6" Lodgepole Pine bears S47½°W 67.2 ft., scribed T8S R35E S35 BT.

A 12" Ponderosa Pine bears N87½°E 131.5 ft., scribed T8S R35E S25 BT.

A 28" Spruce bears N33°W 82.7 ft., scribed T8S R35E S36 BT.

Attached brass washer stamped LS 1099 to foot blaze of all new BT's.

Set metal fence post 6 ft. south with a 54-4 sign attached.

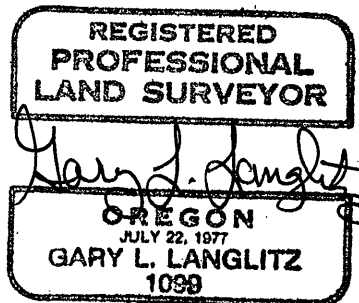
Painted trees and attached signs per Forest Service Contract No. 53-04R3-01275.

September 13, 1982.

Witnesses:

Steel tape and magnetic compass
(Declination 18°E)

Glen Wagoner
Greg Orton
Rod Scott



Office of... Jurvetts ... County of... Grant ...
State of... Oregon ... hereby certify that the within instrument was filed in this office
for record on the... 7 day of... Feb ... 19... 83
... Robert D. Bayett ... by ...
(COUNTY OFFICIAL) (DEPUTY)